



গোলাঘাট বাণিজ্য মহাবিদ্যালয়  
যোগেশ্বর চণ্ড সৌভাগ্যী বাটচলা

# GOLAGHAT COMMERCE COLLEGE

Jyoti Nagar, Golaghat, Assam 785621

<https://golaghatcommercecollege.org>

**THIRD CYCLE NAAC ACCREDITATION 2022**

## Criterion 4

**4.1.1 The Institution has adequate infrastructure and physical facilities for teaching- learning. viz., classrooms, laboratories, computing equipment etc.**

*Submitted to*



**NATIONAL ASSESSMENT AND  
ACCREDITATION COUNCIL**

## CONTENTS

SL.NO	PHYSICAL FACILITIES	PAGE NO.
1.	<b>Summary</b>	3
2.	<b>College Buildings</b> <ul style="list-style-type: none"><li>• Administrative</li><li>• Milijuli Chara</li><li>• Ajori Chara</li><li>• Tea Board Building (Academic Building 1)</li><li>• Academic Building 2</li><li>• RUSA Building</li><li>• Chinta Taranga Chara (Library)</li><li>• Buniyad Bhawan</li></ul>	4-12
3.	<b>Class Rooms and Seminar Halls</b>	13-24
4.	<b>Laboratory Facilities</b> <ul style="list-style-type: none"><li>• Area Details of Laboratory Facilities</li><li>• Geography Lab</li><li>• Details of equipment of Geography Lab</li><li>• Education Lab</li><li>• Details of equipment of Education Lab</li><li>• Language Lab</li><li>• Soil Testing Lab</li><li>• Computer Lab</li></ul>	25-38
5.	<b>Digital Library Facility</b>	39

6.	<p><b>Other Facilities</b></p> <ul style="list-style-type: none"> <li>• IQAC room</li> <li>• Departmental rooms</li> <li>• Women’s Cell</li> <li>• Examination Control Room</li> <li>• Golaghat Commerce College Employees Thrift Society (GCCETS)</li> <li>• Entrepreneurship Career Guidance and Placement Cell (ECGPC)</li> <li>• The Centre for Tea Plantation Management (CTPM)</li> <li>• Campus Needs</li> <li>• History Museum</li> <li>• Wash rooms for the Divyangjan</li> <li>• Water Purifier (R.O.)</li> <li>• Refrigerated Water Coolers</li> <li>• First Aid Centre</li> <li>• Women’s Hostel</li> <li>• Boys’ hostel</li> <li>• Day Care Centre</li> <li>• Herbal/Medicinal Garden</li> <li>• Vegetable Garden</li> <li>• Power Generator (25 KVA)</li> <li>• Lakhimi Chara (NCC Room)</li> <li>• Commercial space</li> <li>• Two Transformers for Electric Supply</li> <li>• Separate rooms for NSS Unit and NCC Cadets</li> <li>• Mental Health Wellbeing Counselling Centre</li> <li>• Two Permanent quarters for College Night Chowkidars</li> <li>• Green Parking Space</li> <li>• Two numbers of 2wheeler parking shed and Two numbers of 4wheeler parking shed</li> <li>• Security System</li> </ul>	40-80
----	---	-------

## SUMMARY

The college, established in 1972, is located in a rural area, with a **10-acre (16.133 Bighas)** campus providing a suitable infrastructure with adequate number of classrooms, laboratories, library, administrative office and well-furnished seminar halls. ICT enabled classrooms, multi-gym and a playground to support the academic and non-academic activities. The strategic location facilitates ease of access to higher education to the rural folks.

<b>Sl. No.</b>	<b>Class Rooms/Seminar Hall/Auditorium</b>	<b>Area (sq ft.)</b>	<b>Seating Capacity</b>
<b>Classrooms</b>			
<b>1.</b>	<b>13- Large Classrooms (For UG, HS and PG) (11 Digital/ICT Enabled)</b>	<b>Above 900 sq. ft.</b>	<b>80-100</b>
<b>2.</b>	<b>11- Standard Classrooms (For UG) (04 Digital/ICT Enabled)</b>	<b>500 sq. ft. – 900 sq. ft.</b>	<b>50-80</b>
<b>3.</b>	<b>18- Normal Classrooms (For UG and PG)</b>	<b>155 sq. ft.-500 sq. ft.</b>	<b>20-40</b>
<b>Conference Halls</b>			
<b>4.</b>	<b>Conference Hall (RUSA Building, First Floor)</b>	<b>1360 sq. ft.</b>	<b>100</b>
<b>5.</b>	<b>Conference Hall (RUSA Building, Third Floor)</b>	<b>1360 sq. ft.</b>	<b>100</b>
<b>Auditorium</b>			
<b>6.</b>	<b>Rana Tamuly Memorial Auditorium</b>	<b>4800 sq. ft.</b>	<b>500</b>
<b>7.</b>	<b>Open Air Stage</b>	<b>2000 sq. ft.</b>	<b>300</b>

## COLLEGE BUILDINGS

### ADMINISTRATIVE BUILDING



#### **This building equips :**

- **Principal Office**
- **Vice Principal Chamber**
- **Girls Common Room**
- **Administrative Office**
- **Examination Room**
- **Office of the Students' Union Body**

## MILIJULI CHARA



### **This building equips :**

- **Teachers' Common Room (ground floor)**
- **Department of Banking (ground floor)**
- **Department of Commerce (ground floor)**
- **Department of Business Management, (ground floor)**
- **Office of the Coordinator, IQAC (first floor)**
- **Department of Commercial Law (first floor)**
- **Department of Computer Science cum computer lab (first floor)**

## AJORI CHARA



### **This Building equips:**

- **College Canteen in the ground floor**
- **Entrepreneurship Career Guidance and Placement Cell (first floor)**
- **Physical Education & Sports Center (first floor)**
- **Vocational Training Centre (first floor)**

## **TEA BOARD BUILDING (Academic Building 1)**



### **This Building equips:**

- **Departmental rooms (Ground Floor)**
- **Five Under graduate classrooms (First floor)**
- **Three Post graduate classrooms (Second floor)**
- **Language Lab (Second floor)**
- **Women's Cell room (Second floor)**



## ACADEMIC BUILDING 2



### **This Building equips:**

- **Departmental Rooms (Ground Floor)**
- **Golaghat Commerce College Employees Thrift and Credit Cooperative Society Ltd. (Ground Floor)**
- **Mental Health and Wellbeing Counseling room (Ground Floor)**
- **Teachers Washrooms (Ground Floor)**
- **Two UG Classrooms (Ground Floor)**
- **Three UG Classrooms (First Floor)**
- **Two UG Classrooms (Second Floor)**

## **RUSA BUILDING**

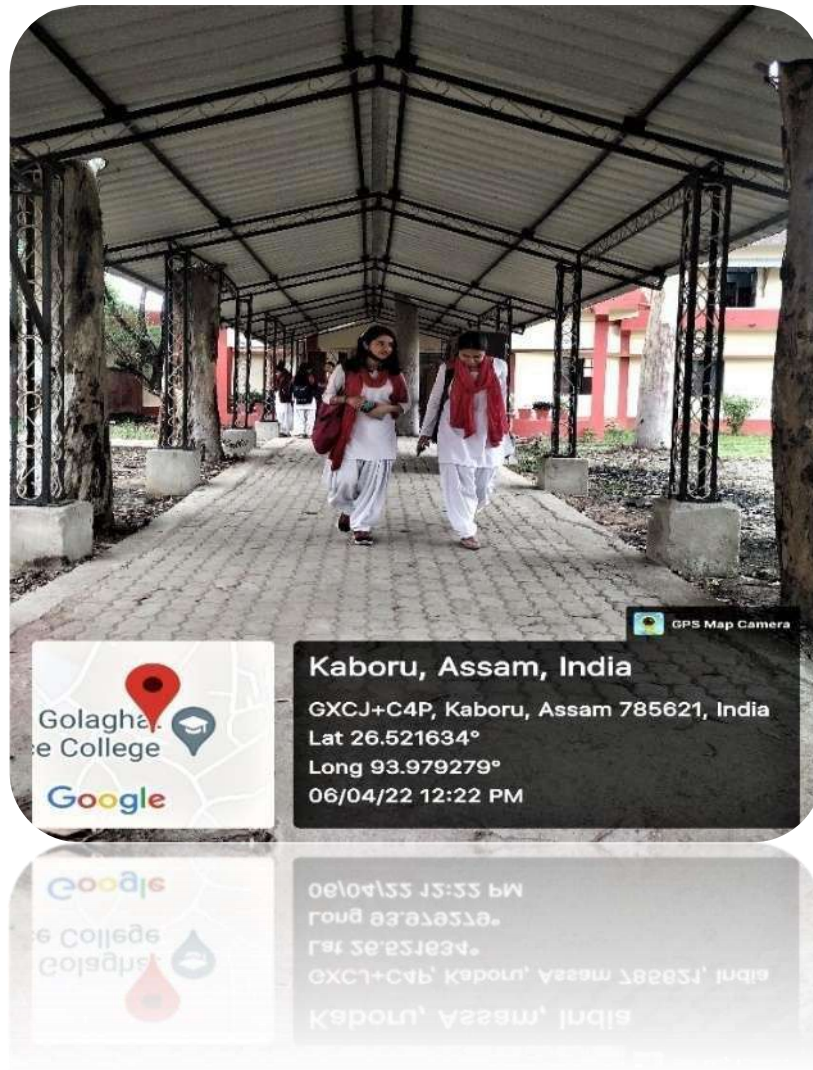


### **RUSA Building Embraces:**

- **Computer Lab (Ground floor)**
- **Geography Lab (Ground floor)**
- **Conference Hall (First floor)**
- **Digital Class Room (First floor)**
- **Campus Needs (First floor)**
- **First Aid Centre (First floor)**
- **Class Room (Second Floor)**
- **Education Lab (Second Floor)**
- **History Museum (Second Floor)**
- **Conference Hall (Third Floor)**
- **Center for Tea Plantation Management (Third Floor)**

## ‘CHINTA TARANGA CHARA’ LIBRARY BUILDING






### Way to the Library

#### Library Building Embraces :

- **Two reading rooms (Ground floor)**
- **Reference section (Ground floor)**
- **Periodical section (Ground floor)**
- **Property counter (Ground floor)**
- **Circulation section (Ground floor)**
- **Librarian chamber (Ground floor)**
- **Teacher reading room (First floor)**
- **Digital library (First floor)**
- **Main Stack room (First floor)**

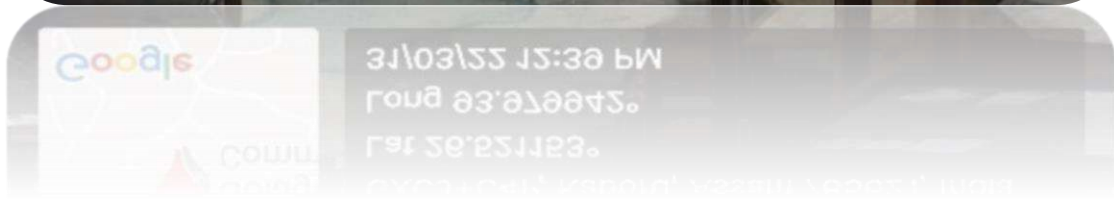
## BUNIYAD BHAWAN



**This Building Embraces: The Classrooms for Undergraduate and Post Graduate Courses under KRISHNA KANTA HANDIQUI STATE OPEN UNIVERSITY**

## CLASS ROOMS AND SEMINAR HALLS

### ICT ENABLED CLASSROOM NO. 2



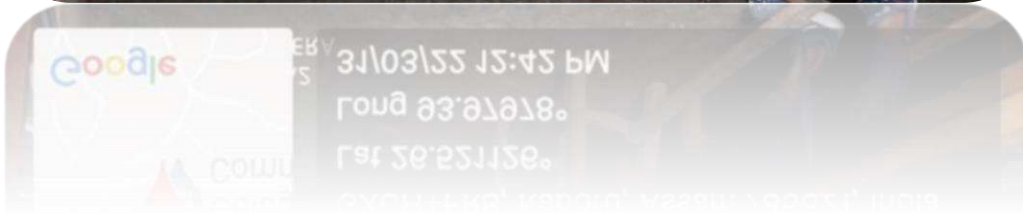
**CLASSROOM NO. 4**



**CLASSROOM NO. 5**



Kaboru, Assam, India  
GXCH+FR8, Kaboru, Assam 785621, India  
Lat 26.521126°  
Long 93.97978°  
31/03/22 12:42 PM

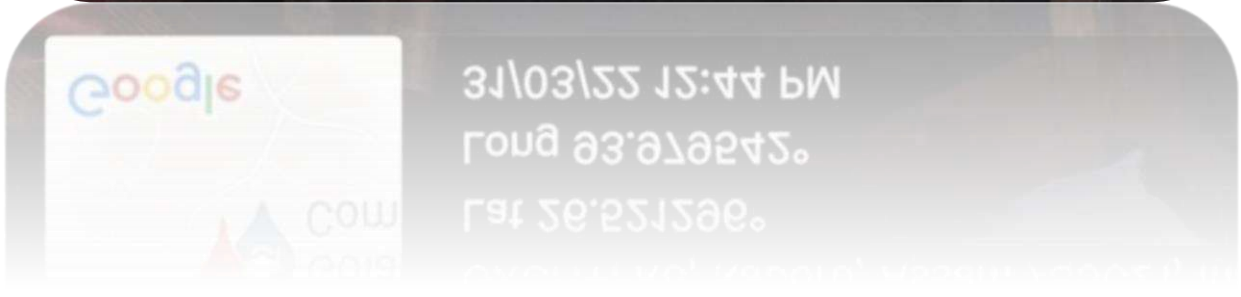




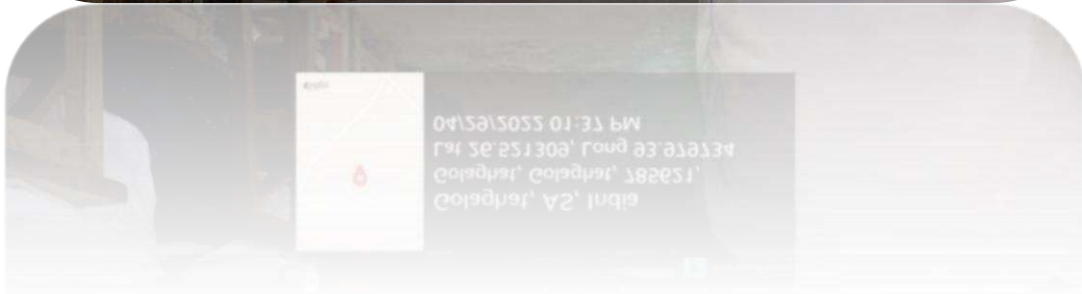
**CLASSROOM NO. 6**



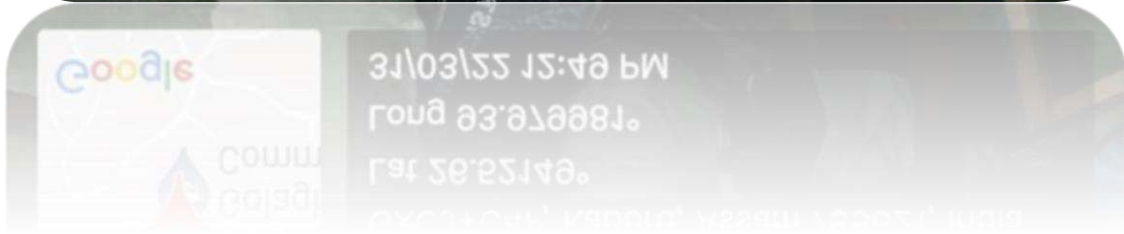
**Kaboru, Assam, India**  
**GXCH+FR8, Kaboru, Assam 785621, In**  
**Lat 26.521296°**  
**Long 93.979542°**  
**31/03/22 12:44 PM**



## ICT ENABLED CLASSROOM NO. 7



**CLASSROOM NO. 16**



**ICT ENABLED CLASSROOM NO. 29**



**ICT ENABLED M.COM CLASSROOM NO. 35**



**ICT ENABLED M.COM CLASSROOM NO. 36**



## DIGITAL CLASSROOM I



## Seminar / Conference Halls

### CONFERENCE HALL 1 (RUSA BUILDING)





## CONFERENCE HALL 2 (RUSA BUILDING UNDER CONSTRUCTION)



## **Laboratory Facilities**

### **Area Details of Laboratory Facilities**

<b>Department / laboratory</b>	<b>Area</b>
Geography Laboratory	629sq. ft.
Education Laboratory	629 sq. ft.
Computer Laboratory 1	548.7 sq. ft.
Computer Laboratory 2	432 sq. ft.
Soil Testing Laboratory	193.21 sq. ft.
Language Lab	336 sq. ft.
Commerce Lab	330 sq. ft.


## GEOGRAPHY LAB









## DETAILS OF EQUIPMENT OF GEOGRAPHY LAB

LABORATORY ASSETS AND INSTRUMENT  
DEPARTMENT OF GEOGRAPHY  
GOLAGHAT COMMERCE COLLEGE




SL NO.	ASSETS	QUANTITY
1.	White board	1 nos.
2.	Tracing table	1nos.
3.	Green board	1nos
4.	Wooden table	1nos
5.	Wooden chair	1nos
6.	Wooden rack	1nos
7.	Desk +bench	9 pairs
8.	Globe	2nos.
9.	Wall map	8 nos.
10.	Topographical sheets	8 nos.
12.	Satellite imagery	2 nos.
13.	3D map( India& World physical)	2 nos.
14.	Stereo pair	2nos
15.	Tube light	1 nos.








**GEOGRAPHY LABORATORY**  
**DETAILS OF LABORATORY INSTRUMENT**

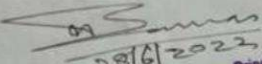
SL. NO.	Name of the Instrument	Quantity	InstrumentCode	Image of the Instrument
1.	Dumpy level with Tripod	3 nos	GCCGD DUM.1,2,3	
2.	Theodolite with Tripod	3 nos	GCCGD THEO. 1,2,3	
3.	Plane table with tripod and other accessories.	2 sets	GCCGD PLA.T 1,2	
4.	Plane meter	5 nos	GCCGD P.METER1,2,3,4,5	
5.	Rote meter	5 nos	GCCGD R.METER 1,2,3,4,5,	
6.	Mirror stereoscope	3 nos	GCCGD M.STEREO 1,2,3	

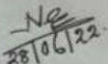


7.	Measuring stuff	1 nos	GCCGD M.STUFF	
8.	Ranging rod	11 nos	GCCGD R.ROD 1-11	
9.	Pantograph	1 nos	GCCGD PANTO.G 1	



10.	Prismatic compass	3 sets	GCCGD P.COMPAS 1,2,3	
11.	Measuring tape	1 nos	GCCGD M.TAPE 1	
12.	GPS DETACTOR	3 nos	GCCGD GPS 1,2	
13.	GPS DETACTOR (old version)	1 nos	Old	
14.	CLINOMETER	1nos.	GCCGD Clino.1	

  
 28/6/2022  
 Principal  
 Golaghat Commerce College  
 Golaghat, Assam

  
 28/06/22  
 Signature of the HOD  
 H.O.D.  
 Department of Geography  
 Golaghat Commerce College

Golaghat Commerce College  
 Dept. of Geography










## EDUCATION LAB






## DETAILS OF EQUIPMENT OF EDUCATION LAB

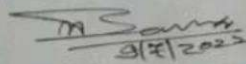
Department of Education  
Golaghat Commerce College  
Psychological Laboratory Equipment's


Sl. No	Name of the Equipment's	Number	
1	Tachistoscope(E)	10	
2	Tachistoscope(M)	15	
3	Stop Watch	20	
4	Mirror Drawing (Electrical)	10	
5	Mirror Drawing (Manual)	10	
6	Human Maze	10	
7	Finger Maze(M)	08	

  
 ১৭/১০/২০২২  
 Principal  
 Golaghat Commerce College  
 Golaghat, Assam

8	Colour Preference(E)	10	
9	Kohs' Block	20	
10	Alexander Pass Along Test	20	
11	Memory Drum	02	
12	Thematic Apperception	05	
13	Practical Table & Stool	40	
14	Finger Maze(E)	08	
15	Wooden Screen	30	



  
 9/7/2022  
**Principal**  
 Golaghat Commerce College  
 Principal  
 Golaghat Commerce College  
 Golaghat, Assam

  
 09/1/22  
**Head of the Department**  
 Department of Education  
 Golaghat Commerce College

## LANGUAGE LAB



## SOIL TESTING LAB





**Golaghat, Assam, India**  
GXCH+HM3, Commerce College Rd, Chandmari, Golaghat, Assam  
785621, India  
Lat 26.521758°  
Long 93.979088°  
13/07/22 10:53 AM



## COMPUTER LAB





## DIGITAL LIBRARY FACILITY



### Golaghat, Assam, India

3C, Nakshatra Apartments, nareswar thakur path, commerce college road,  
near Sharma Gas Agency Godown P.O, Golaghat, Assam 785621, India

Lat 26.522701°

Long 93.978847°

02/07/22 04:53 PM



02/07/22 04:53 PM

Long 93.978847°

Lat 26.522701°

near Sharma Gas Agency Godown P.O, Golaghat, Assam 785621, India

3C, Nakshatra Apartments, nareswar thakur path, commerce college road,

Golaghat, Assam 785621, India



## OTHER FACILITIES

### IQAC room



## DEPARTMENTAL ROOMS

### DEPARTMENT OF ECONOMICS



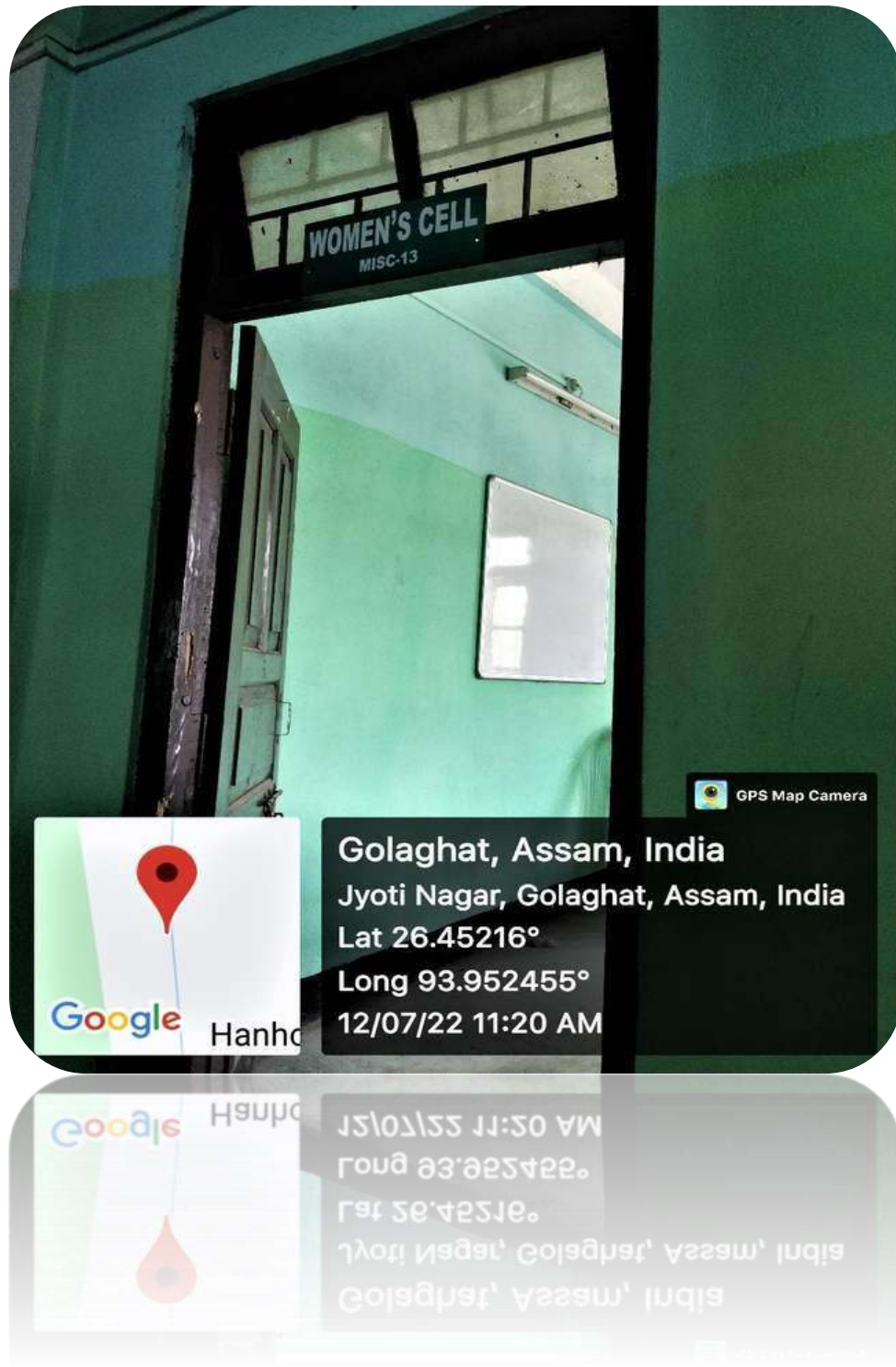
## DEPARTMENT OF ACCOUNTANCY



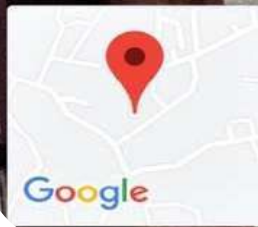
**DEPARTMENT OF EDUCATION**



## WOMEN'S CELL



## EXAMINATION CONTROL ROOM




**Kaboru, Assam, India**

Golaghat Commerce College, Assam 785621, India

Lat 26.521203°

Long 93.980441°

12/07/22 11:55 AM



MA 22:11 12/07/22

Long 93.980441°

Lat 26.521203°

Golaghat Commerce College, Assam 785621, India

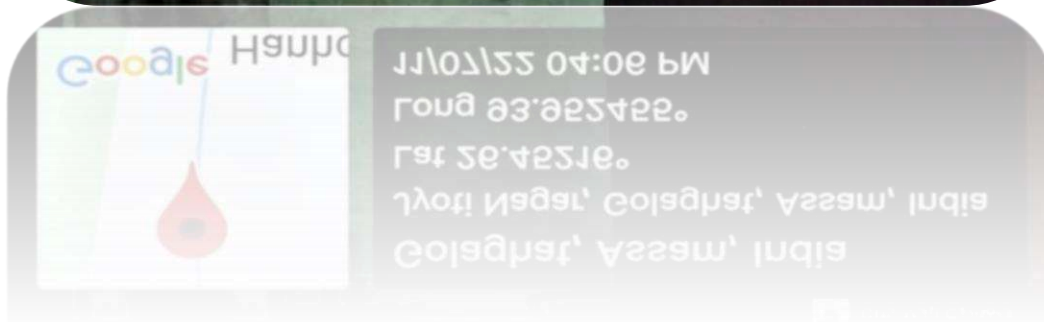
Kaboru, Assam, India

GPS Map Camera

**GOLAGHAT COMMERCE COLLEGE EMPLOYEES THRIFT & CREDIT CO-OPERATIVE SOCIETY LTD.**



**Golaghat, Assam, India**  
Jyoti Nagar, Golaghat, Assam, India  
Lat 26.45216°  
Long 93.952455°  
11/07/22 04:06 PM



**ENTREPRENEURSHIP CAREER GUIDANCE AND PLACEMENT CELL  
(ECGPC)**





## THE CENTRE FOR TEA PLANTATION MANAGEMENT (CTPM)



**CAMPUS NEEDS**





**Kaboru, Assam, India**

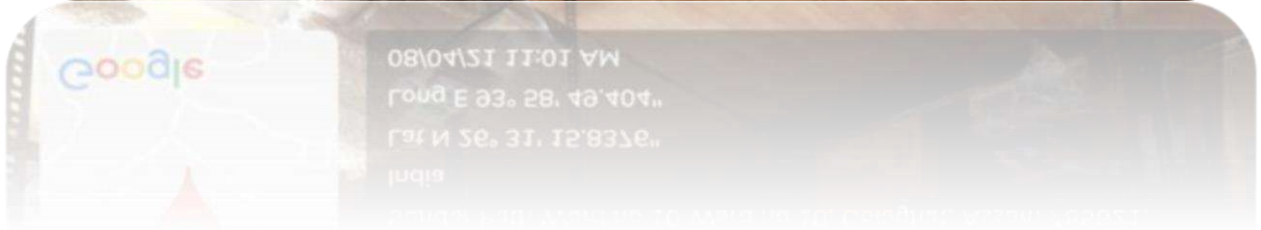
Sundar Path Word no 10 Ward no 10, Golaghat, Assam 785621,  
India

Lat N 26° 31' 15.8376"

Long E 93° 58' 49.404"

08/04/21 11:01 AM

Google



08\04\21 11:01 AM

Long E 93. 28. 49'404.,

Lat N 26. 31. 15'8376.,

India

Sundar Path Word no 10 Ward no 10, Golaghat, Assam 785621,

# HISTORY MUSEUM





## **SEUJI- VERMICOMPOST PROJECT**



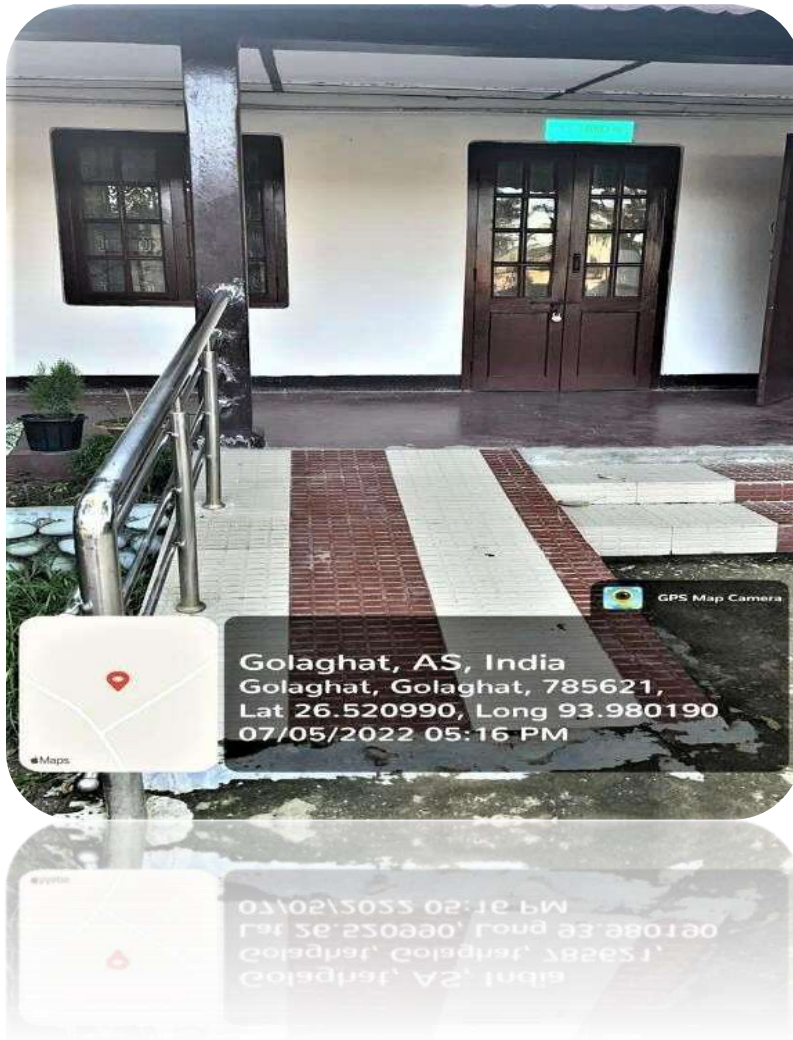


## READING SPACE FOR DIVYANGJAN





## RAMPS AND RAILS FOR DIVYANGJAN



## WASH ROOM FOR DIVYANGJAN



**WATER PURIFIER (R.O.) (SAMPLE PICTURES)**





**Kaboru, Assam, India**

GXCJ+C4P, Kaboru, Assam 785621, India

Lat 26.521141°

Long 93.980368°

22/06/22 12:12 PM



22/06/22 12:12 PM

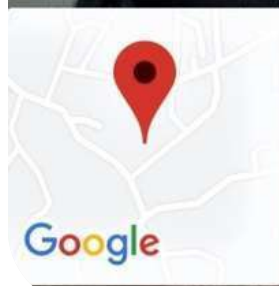
Long 93.980368°

Lat 26.521141°

GXCJ+C4P, Kaboru, Assam 785621, India

Kaboru, Assam, India

## REFRIGERATED WATER COOLER




**Kaboru, Assam, India**

GXCJ+C4P, Kaboru, Assam 785621, India

Lat 26.521124°

Long 93.980331°

25/06/22 02:55 PM



25/06/22 02:55 PM


Long 93.980331°

Lat 26.521124°

GXCJ+C4P, Kaboru, Assam 785621, India

Kaboru, Assam, India

## FACILITIES FOR MEDICAL AID



## MENTAL HEALTH, WELLNESS COUNSELLING CENTRE



## WOMEN'S HOSTEL





## BOYS' HOSTEL



## DAY CARE CENTRE



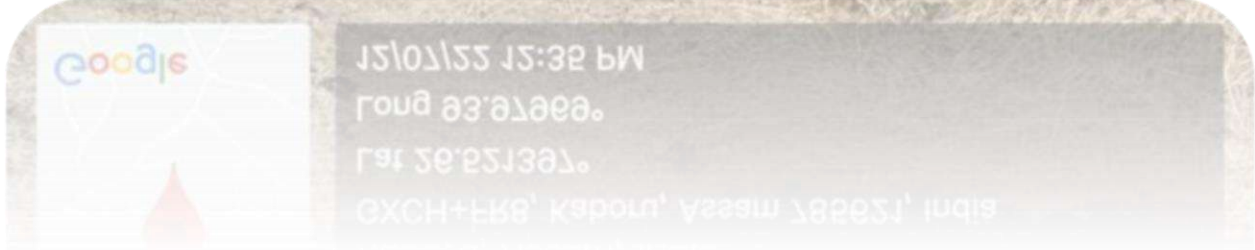
## CANTEEN



## HERBAL/MEDICINAL GARDEN



Kaboru, Assam, India  
GXCH+FR8, Kaboru, Assam 785621, India  
Lat 26.521397°  
Long 93.97969°  
12/07/22 12:35 PM



## VEGETABLE GARDEN

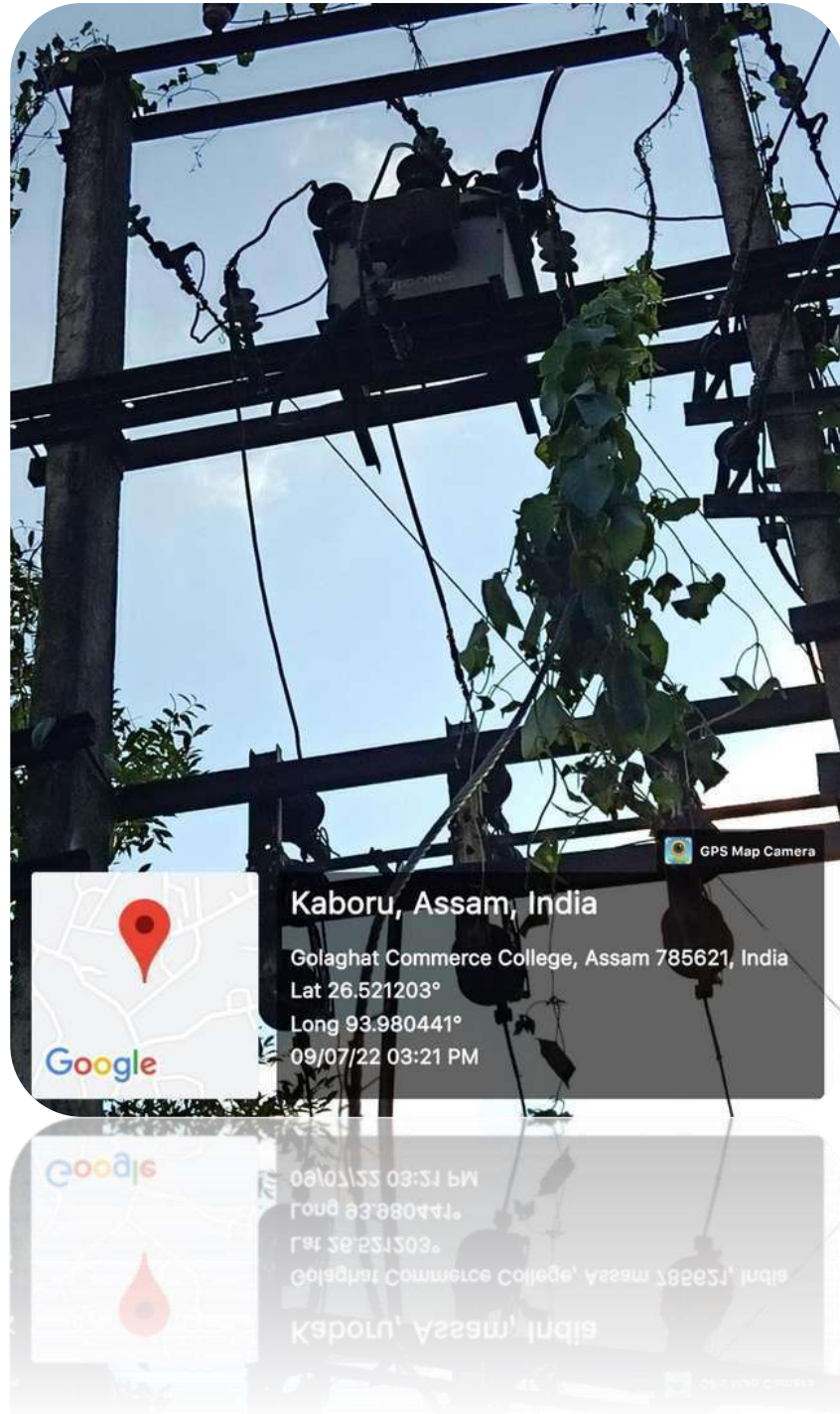


**ONE POWER GENERATOR (25 KVA)**

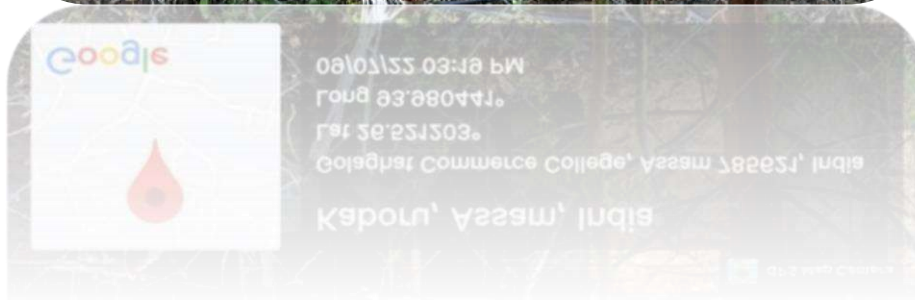



## TWO TRANSFORMERS

### Transformer of 11 KV



## Transformer of 250 KVA





## LAKHIMI CHARA (NCC ROOM)





## NIGHT CHOWKIDAR QUARTERS


### Night Chowkidar Quarter 1




## Night Chowkidar Quarter 2



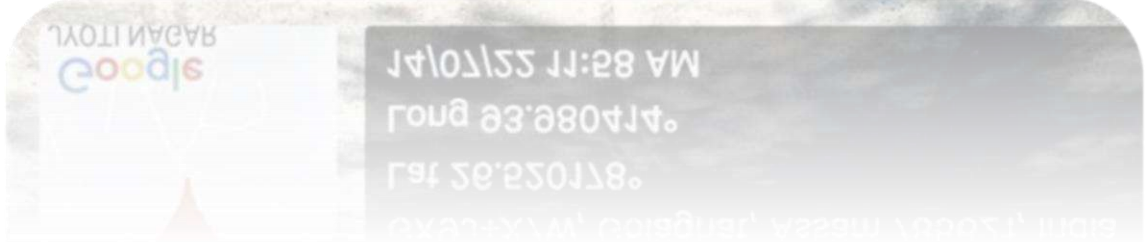
**FOUR-WHEELER SHEDS**



## GREEN PARKING SPACE



## COMMERCIAL SPACE



# SECURITY SYSTEM

(CCTV Monitors)





## Security Check at College entrance

