



GOLAGHAT COMMERCE COLLEGE

Jyoti Nagar, Golaghat, Assam 785621

<https://golaghatcommercecollege.org>

THIRD CYCLE NAAC ACCREDITATION 2022

Criterion 4

4.1.3 Percentage of classrooms and seminar halls with ICT-enabled facilities such as smart class, LMS, etc.

Submitted to



**NATIONAL ASSESSMENT AND
ACCREDITATION COUNCIL**

CONTENTS

SL. NO.	GLIMPSES OF ICT ENABLED CLASSROOMS	PAGE NO.
1.	ROOM NO. 2	2
2.	ROOM NO. 3	3
3.	ROOM NO. 7	4
4.	ROOM NO. 8	5
5.	ROOM NO. 9	6
6.	ROOM NO. 10	7
7.	ROOM NO. 12	8
8.	ROOM NO. 13	9
9.	ROOM NO. 14	10
10.	ROOM NO. 17	11
11.	ROOM NO. 18	12
12.	ROOM NO. 28	13
13.	ROOM NO. 29	14
14.	ROOM NO. 30	15
15.	ROOM NO. 31	16
16.	ROOM NO. 35	17
17.	ROOM NO. 36	18
18.	CTPM CLASSROOM	19
19.	DIGITAL CLASSROOM NO. 1	20
20.	DIGITAL CLASSROOM NO. 2	21
21.	DIGITAL CLASSROOM NO. 3	22
22.	SEMINAR/CONFERENCE HALL 1	23
23.	SEMINAR/CONFERENCE HALL 2	24

ROOM NO. 2
WIFI AND PROJECTOR

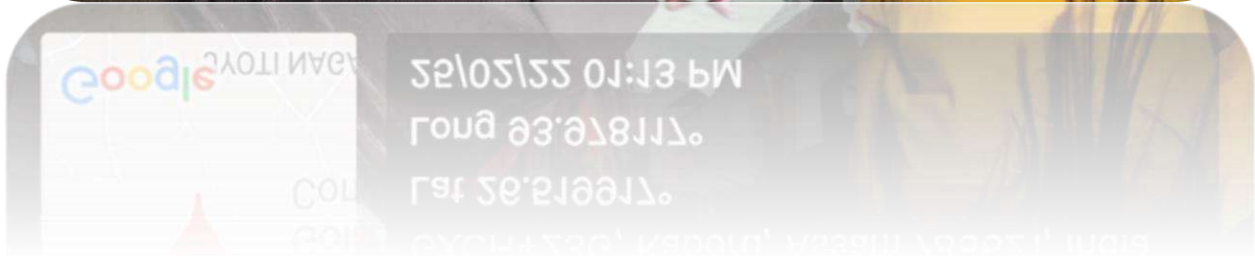


ROOM NO. 3

WIFI AND PROJECTOR




Kaboru, Assam, India
GXCH+23G, Kaboru, Assam 785621, India
Lat 26.519917°
Long 93.978117°
25/02/22 01:13 PM



ROOM NO. 7
WIFI AND LCD PANEL



Golaghat, Assam, India
GX9H+2CW, Jyoti Nagar, Golaghat, Assam
785621, India
Lat 26.518367°
Long 93.978692°
08/07/22 12:30 PM



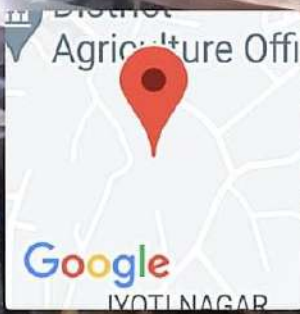
08/07/22 12:30 PM
Long 93.978692°
Lat 26.518367°
Golaghat, Assam, India
GX9H+2CW, Jyoti Nagar, Golaghat, Assam

ROOM NO. 8
WIFI AND PROJECTOR

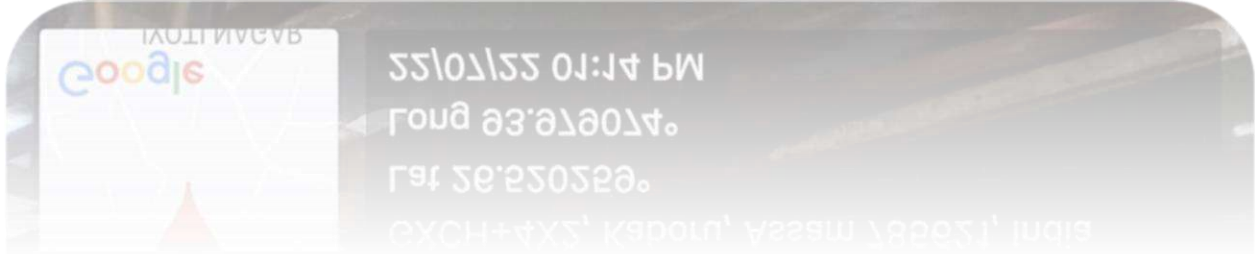


ROOM NO.9

WIFI AND PROJECTOR

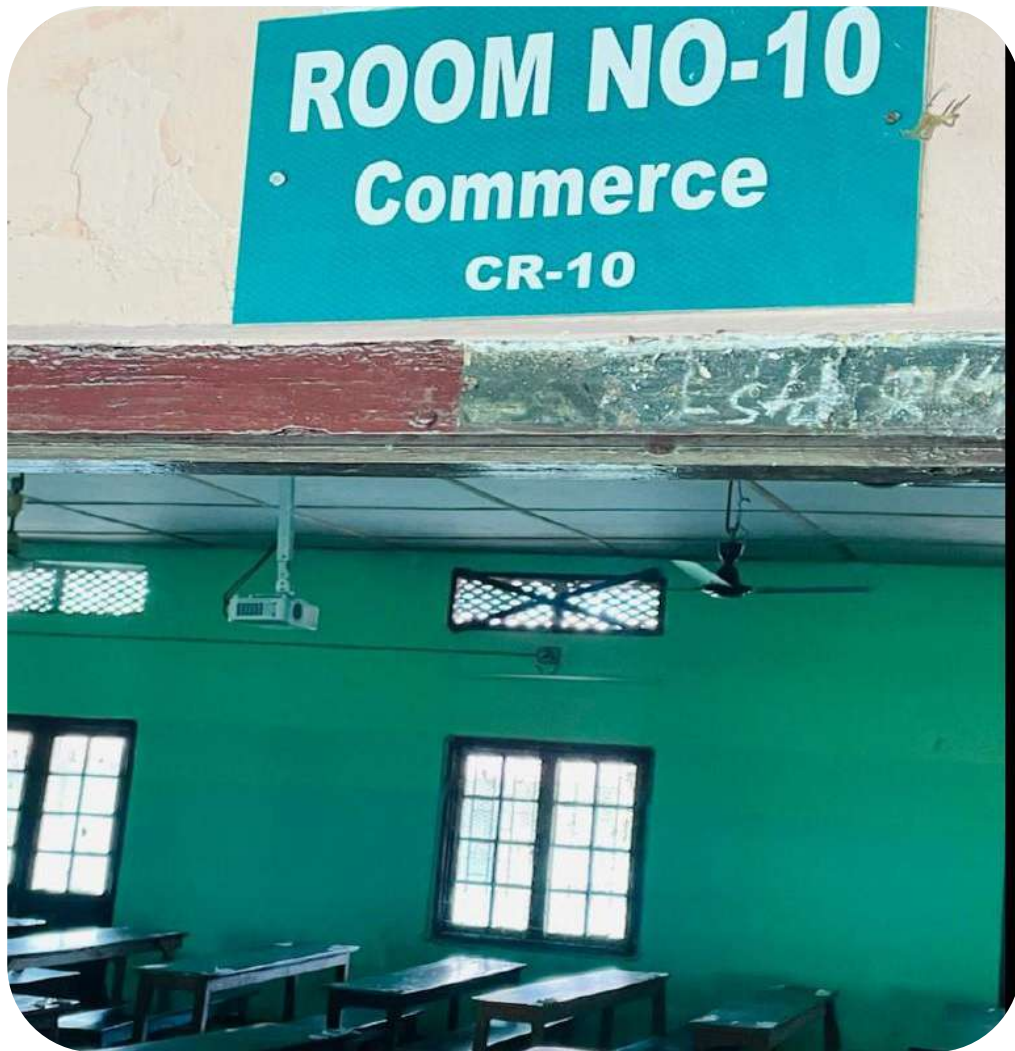


Kaboru, Assam, India
GXCH+4X2, Kaboru, Assam 785621, India
Lat 26.520259°
Long 93.979074°
22/07/22 01:14 PM



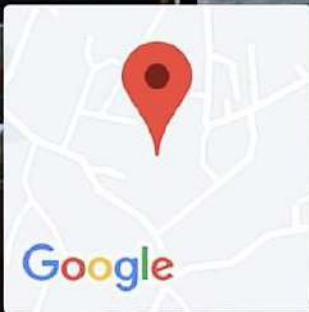
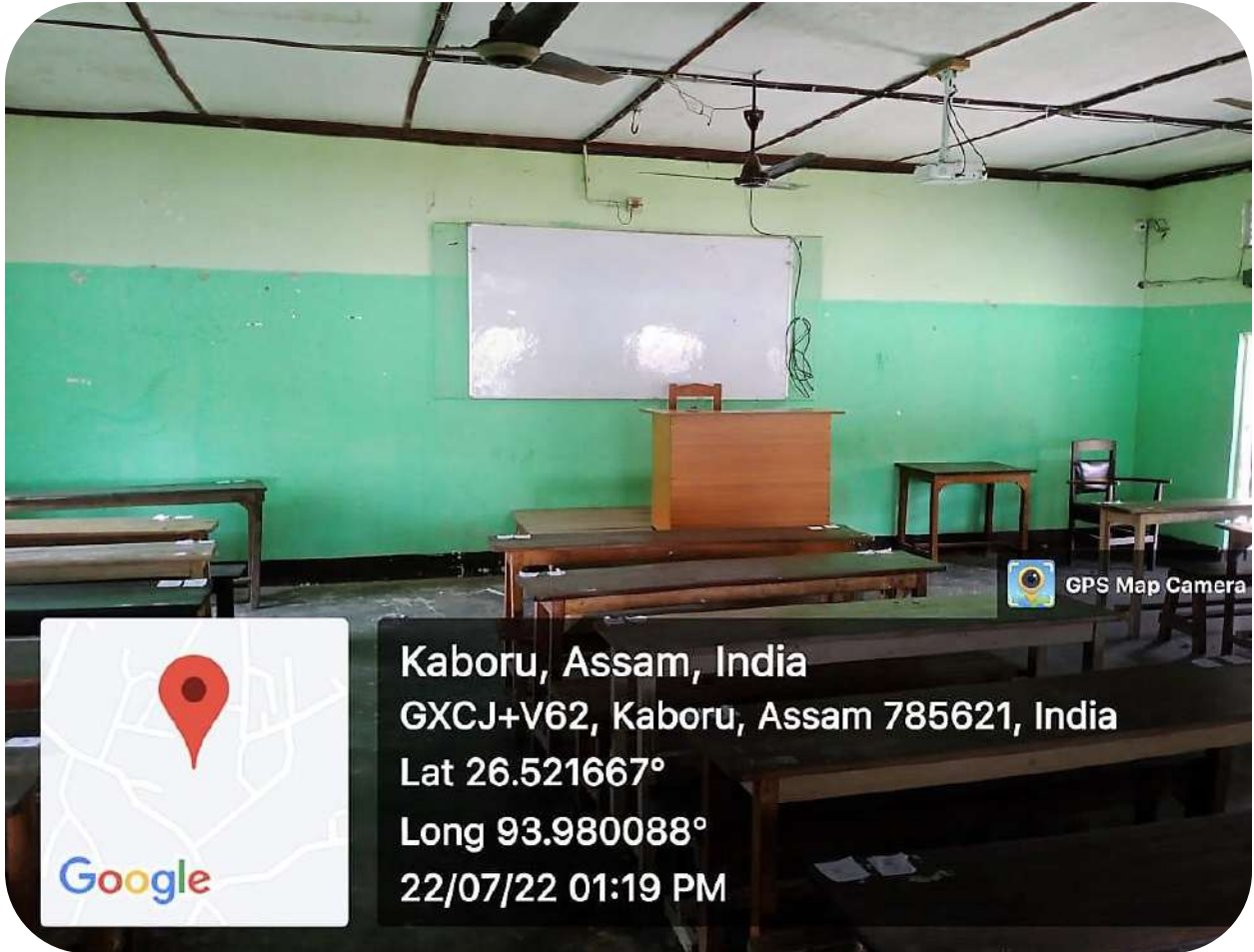
ROOM NO. 10

WIFI AND PROJECTOR




ROOM NO. 12

WIFI AND PROJECTOR



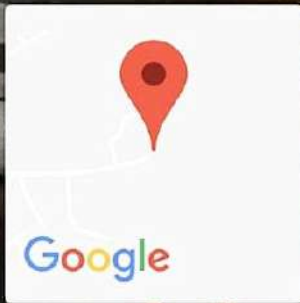
Kaboru, Assam, India
GXCJ+V62, Kaboru, Assam 785621, India
Lat 26.521667°
Long 93.980088°
22/07/22 01:19 PM



22/07/22 01:19 PM
Long 93.980088°
Lat 26.521667°
GXCJ+V62, Kaboru, Assam 785621, India

ROOM NO. 13

WIFI AND PROJECTOR



Golaghat, Assam, India

GX3M+4X7, Golaghat Titabar Byp, Goranga, Golaghat, Assam

785702, India

Lat 26.503973°

Long 93.985396°

22/07/22 01:16 PM



ՀՆՆՆՆՆ 01:16 PM

ԸՆՆՆՆՆ 01:16 PM

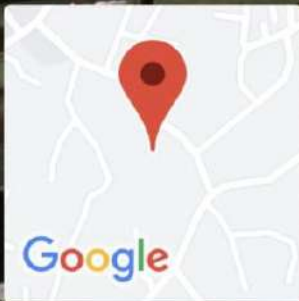
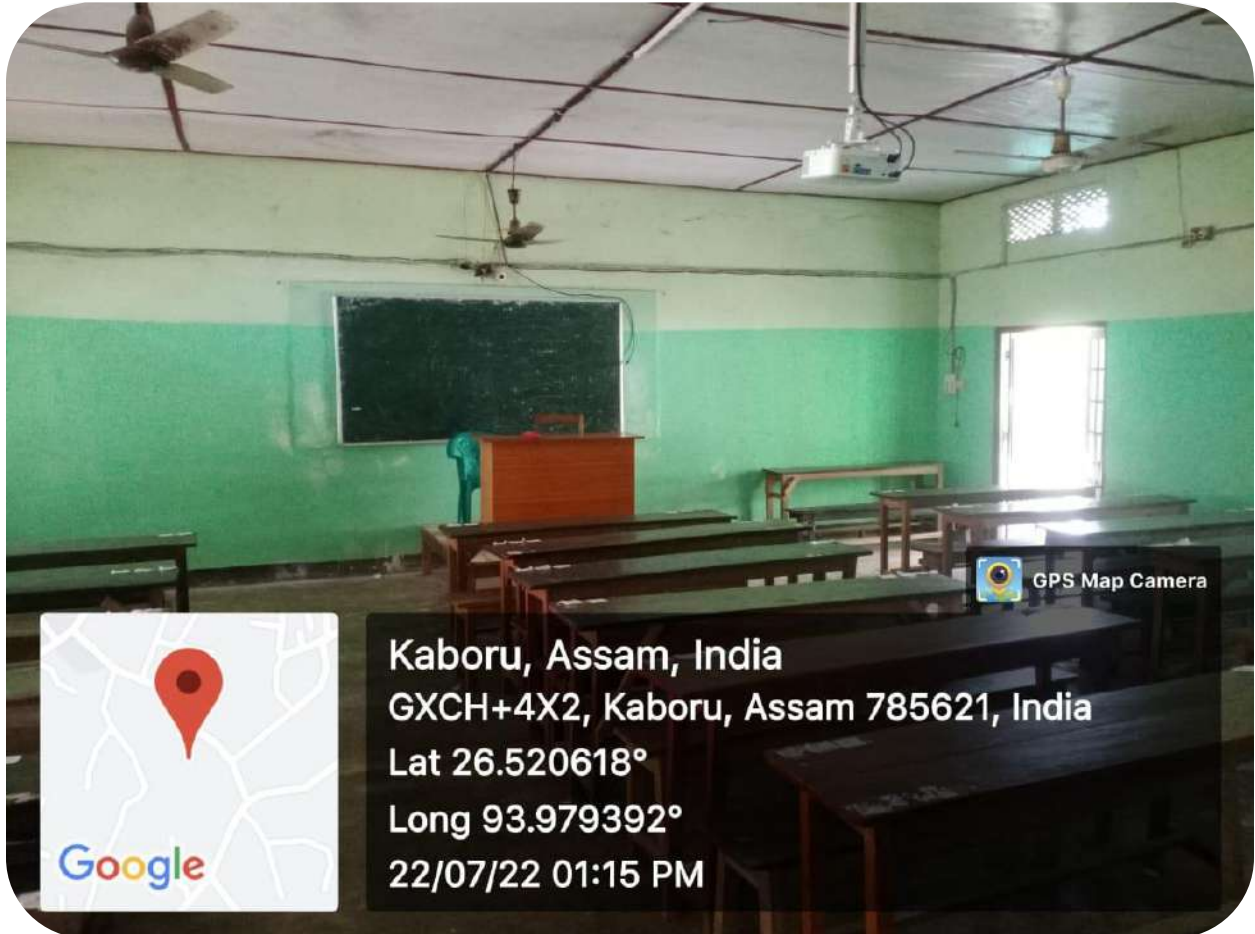
ԸՆՆՆՆՆ 01:16 PM

ԸՆՆՆՆՆ 01:16 PM

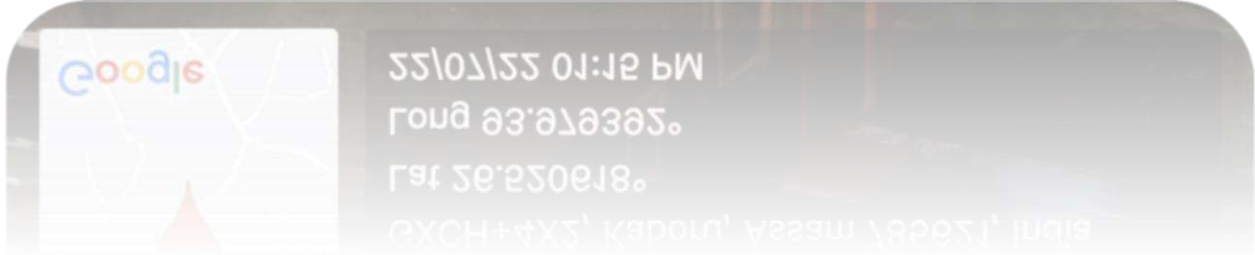
ԸՆՆՆՆՆ 01:16 PM

ROOM NO. 14

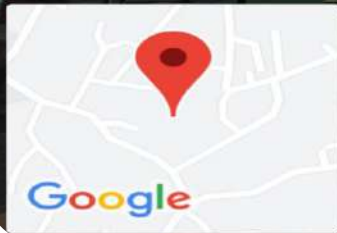
WIFI AND PROJECTOR



Kaboru, Assam, India
GXCH+4X2, Kaboru, Assam 785621, India
Lat 26.520618°
Long 93.979392°
22/07/22 01:15 PM



ROOM NO. 17
WIFI AND PROJECTOR




Kaboru, Assam, India

GXCJ+C4P, Kaboru, Assam 785621, India

Lat 26.521608°

Long 93.980077°

08/07/22 12:47 PM



08/07/22 12:47 PM

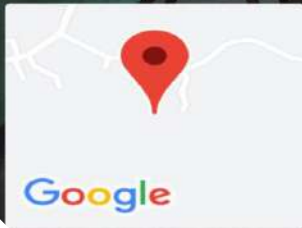
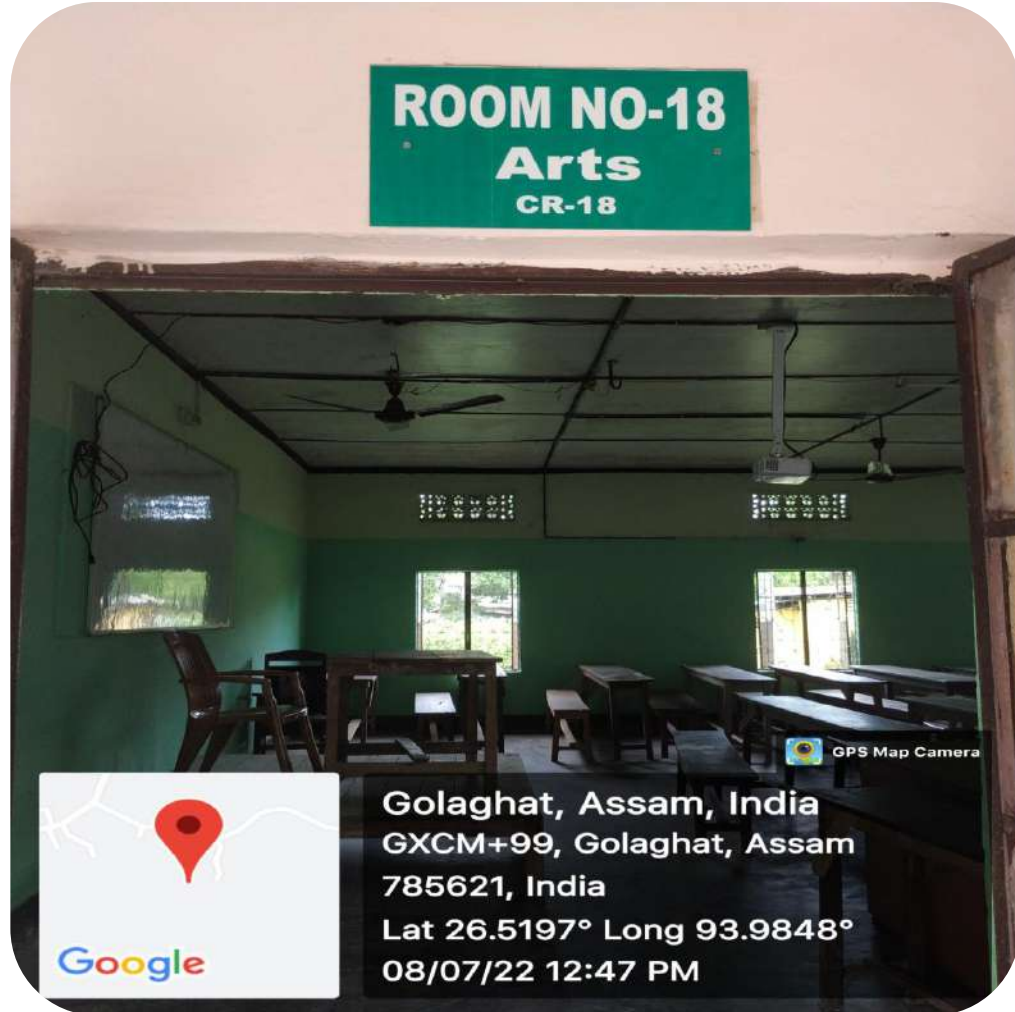
Long 93:980077°

Lat 26:521608°


GXCJ+C4P, Kaboru, Assam 785621, India

Kaboru, Assam, India

ROOM NO. 18
WIFI AND PROJECTOR

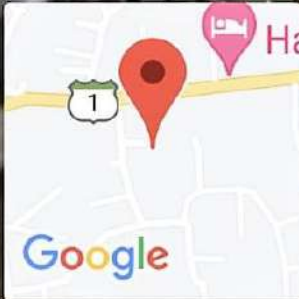


Golaghat, Assam, India
GXCM+99, Golaghat, Assam
785621, India
Lat 26.5197° Long 93.9848°
08/07/22 12:47 PM

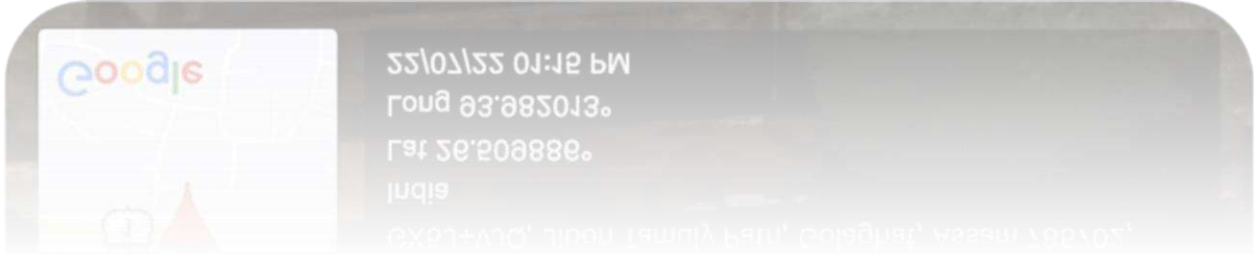


08\07\22 12:47 PM
Lat 26.5197. Long 93.9848.
785621, India
GXCM+99, Golaghat, Assam
Golaghat, Assam, India

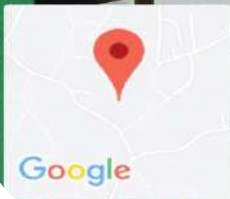
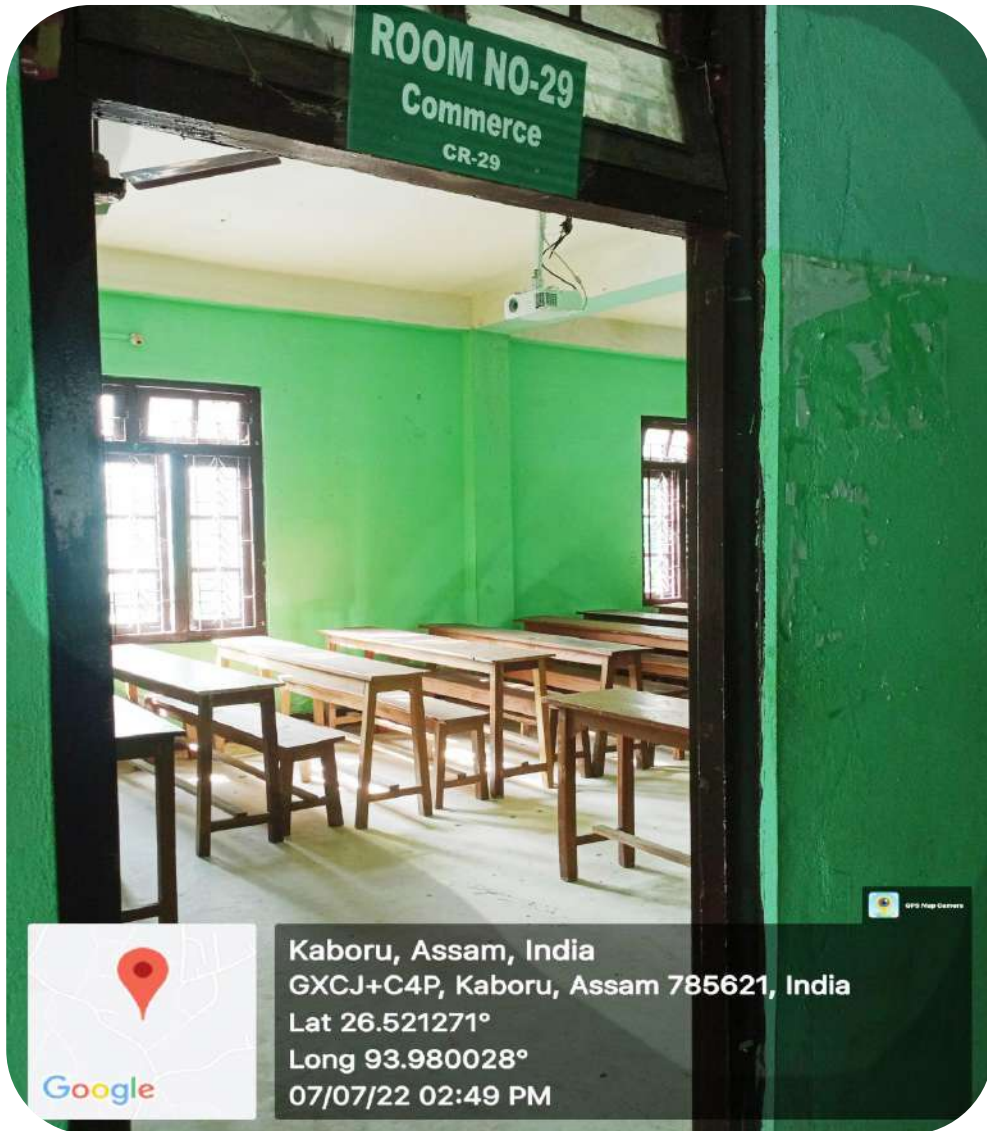
ROOM NO. 28
WIFI AND PROJECTOR



Golaghat, Assam, India
GX5J+VJQ, Jibon Tamuly Path, Golaghat, Assam 785702,
India
Lat 26.509886°
Long 93.982013°
22/07/22 01:15 PM



ROOM NO. 29
WIFI AND PROJECTOR



Kaboru, Assam, India
GXCJ+C4P, Kaboru, Assam 785621, India
Lat 26.521271°
Long 93.980028°
07/07/22 02:49 PM



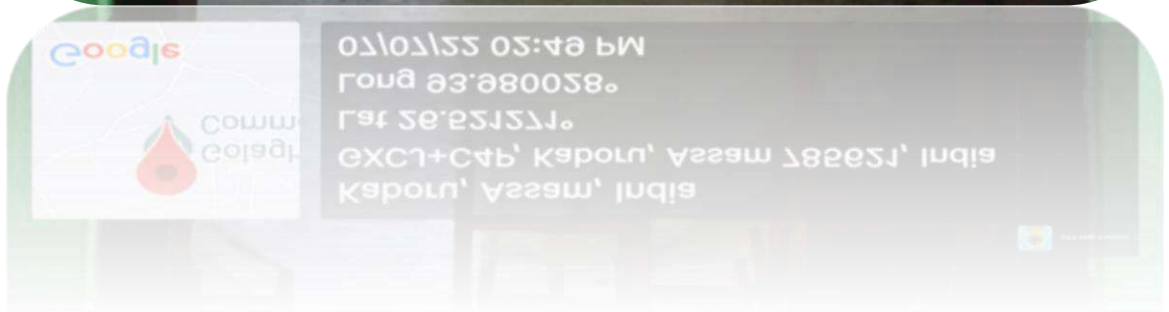
07/07/22 02:49 PM
Long 93.980028°
Lat 26.521271°
GXCJ+C4P, Kaboru, Assam 785621, India
Kaboru, Assam, India

ROOM NO. 30

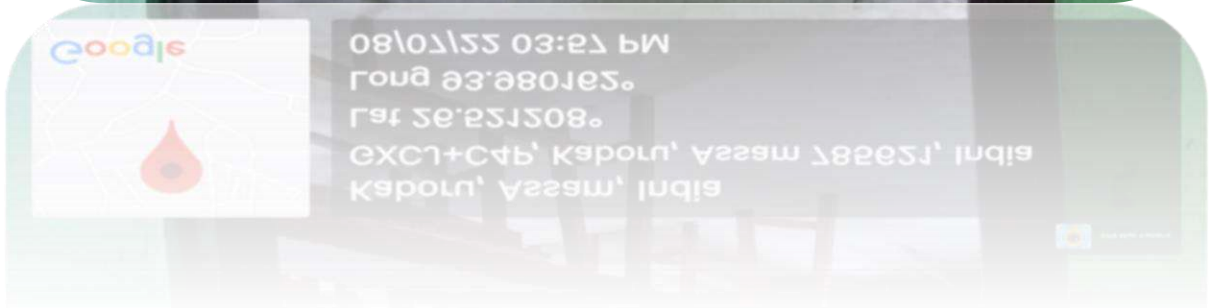

WIFI, INTERACTIVE WHITE BOARD AND ULTRA-SHORT THROW



Kaboru, Assam, India
GXCJ+C4P, Kaboru, Assam 785621, India
Lat 26.521271°
Long 93.980028°
07/07/22 02:49 PM



ROOM NO. 31
WIFI AND PROJECTOR




ROOM NO. 35

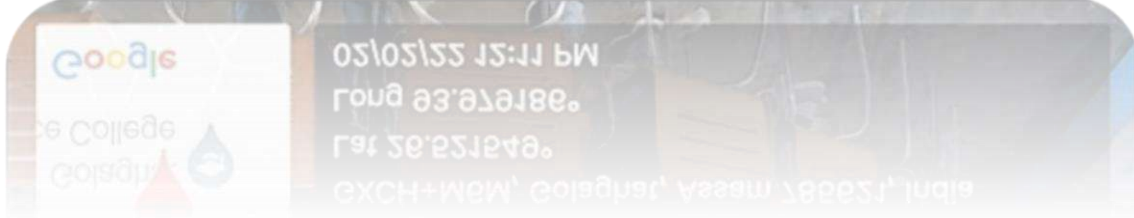
WIFI, PROJECTOR AND INTERACTIVE WHITE BOARD



ROOM NO. 36
WIFI AND PROJECTOR



**CTPM CLASSROOM
WIFI AND PROJECTOR**



DIGITAL CLASSROOM NO. 1

WI-FI & LCD PANEL



Kaboru, Assam, India

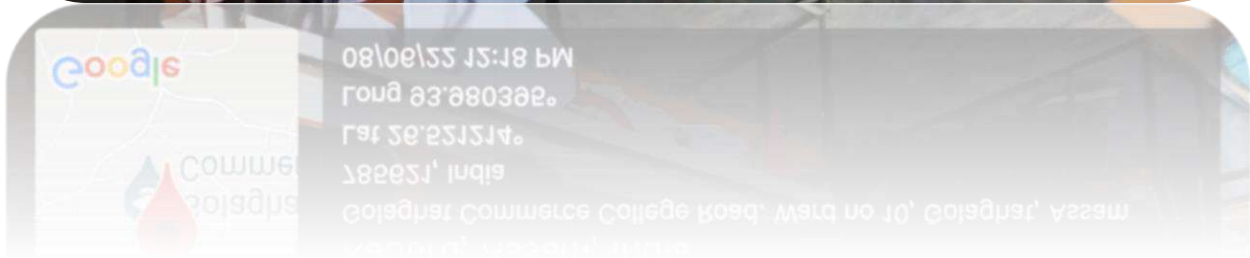
Golaghat Commerce College Road. Ward no 10, Golaghat, Assam

785621, India

Lat 26.521214°

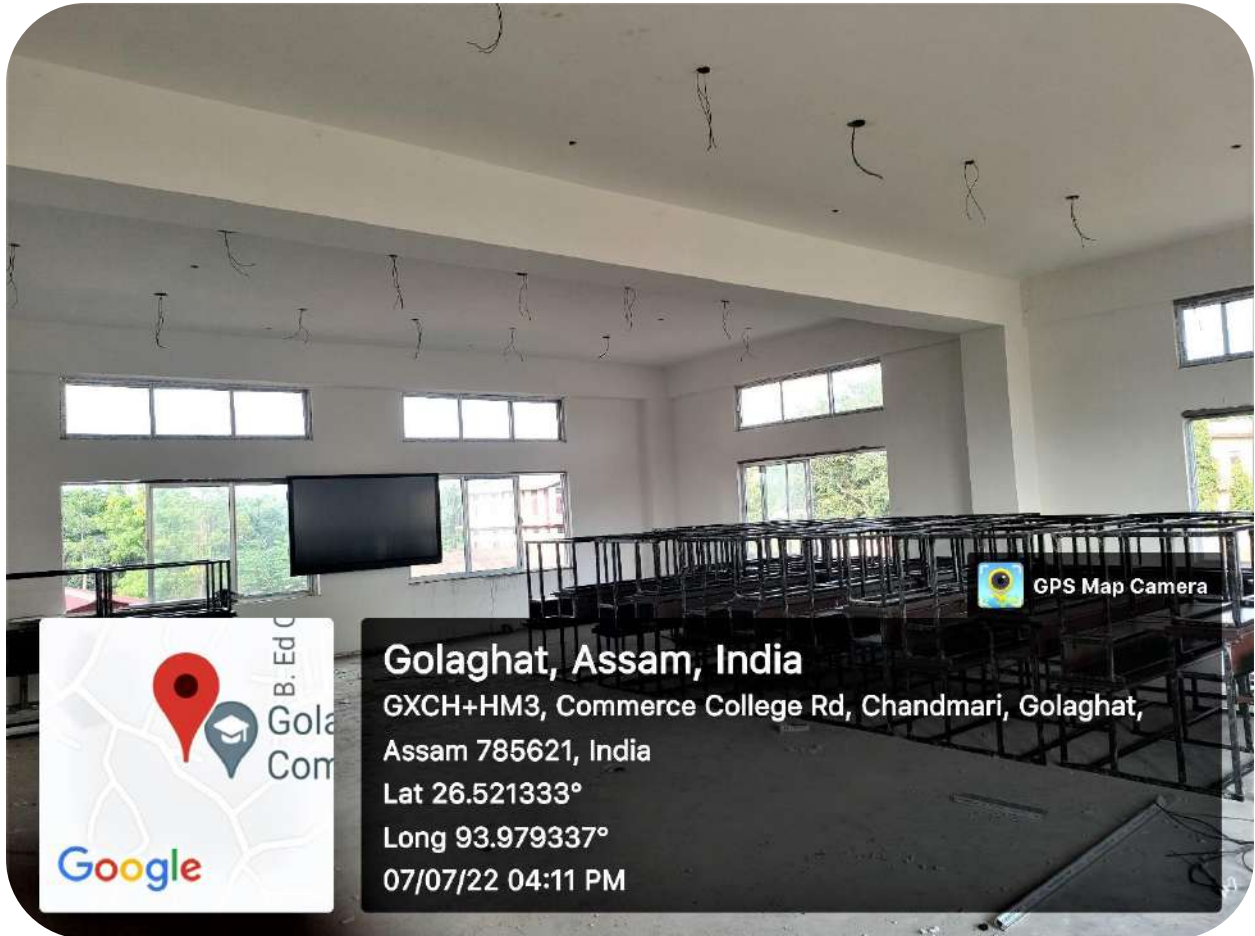
Long 93.980395°

08/06/22 12:18 PM



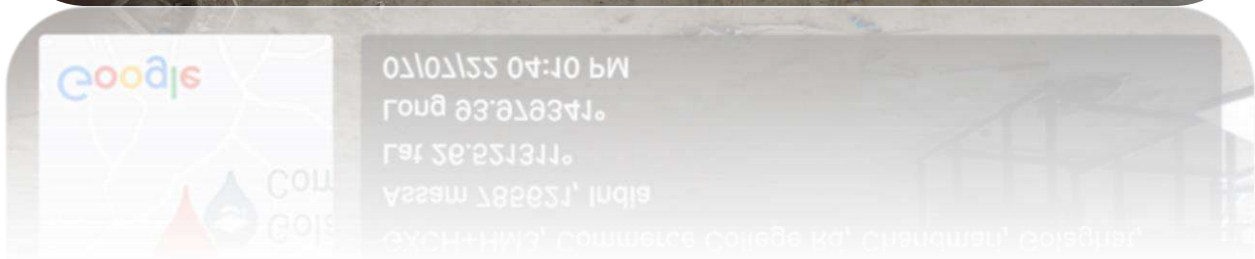
DIGITAL CLASSROOM NO. 2 (UNDER CONSTRUCTION)

WI-FI & LCD PANEL



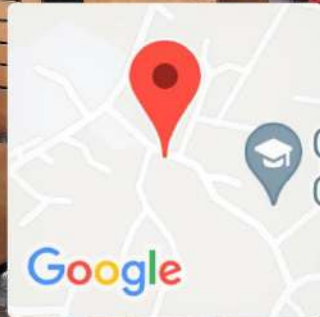
DIGITAL CLASSROOM NO. 3 (UNDER CONSTRUCTION)

WI-FI & LCD PANEL

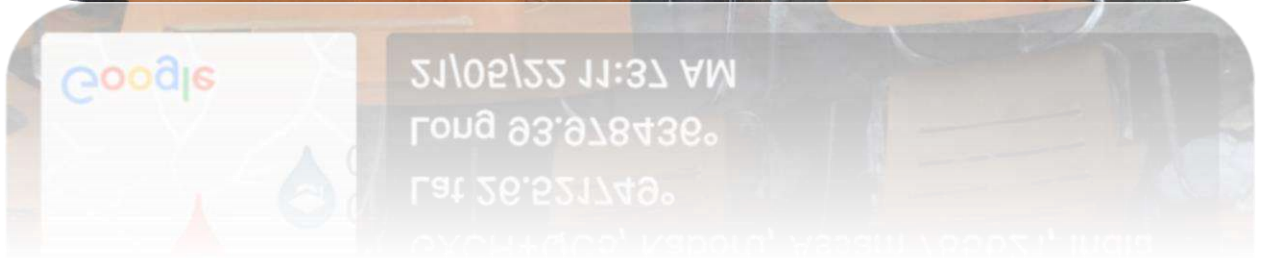


SEMINAR/CONFERENCE HALL 1

LCD Display/ Projector/Camera/ Digital Podium



Kaboru, Assam, India
GXCH+QC5, Kaboru, Assam 785621, India
Lat 26.521749°
Long 93.978436°
21/05/22 11:37 AM



**SEMINAR/CONFERENCE HALL 2
UNDER CONSTRUCTION**



Golaghat, Assam, India

GXCH+HM3, Commerce College Rd, Chandmari,
Golaghat, Assam 785621, India

Lat 26.521322°

Long 93.979397°

08/07/22 12:34 PM

Google

08/07/22 12:34 PM

Long 93.979397°

Lat 26.521322°

Golaghat, Assam 785621, India

GXCH+HM3, Commerce College Rd, Chandmari,