

# **ACTIVITY DETAIL**

## **Class seminar presentation**

**As the syllabus of different semester is going to be completed department of geography organized seminar presentation programme for students of all semester. It was compulsory for the students of 2nd semester and 4th semester to present through power-point. They explain their topic with the help of map, diagraphese and photograph through slides. All the teachers of the department of Geography was present during presentation of every students. Seminar was held on 6th, 8th and 10th April 2023.**

**Regards**

**Mrs Neetima Sarmah.**

**H. O. D Department of geography.**

**Golaghat Commerce College.**

**Golaghat, Assam.**

## **SEMINAR PRESENTATION Of 2nd Sem**

### **Topics-**

- 1. Major themes of Human Geography.**
- 2. Population growth and distribution.**
- 3. Types of settlement and classifications of urban settlements.**
- 4. population resource relationship.**
- 5. Physiographic divisions of India.**
- 6. Climate of India.**
- 7. Soil and vegetations of India.**
- 8. Mineral and power resource of India.**

## **SEMINAR PRESENTATION Of 4th Sem**

### **Topics-**

- 1. Classification of Economic activities and explain primary activities.**
- 2. Explain secondary activities.**
- 3. Explain Tertiary activities.**
- 4. Human Environment relationships-historical progression.**

**5. Human Adaptation in different Biomas.  
Explain Any one of them in detail with the help of map.**

**6. Ecosystem- Concept structure and function.**

**7. Global Environmental Programmes and Policies.**

**8. Historical Development of Remote sensing.**

**9. Energy interaction in the Atmosphere and Earth surface features.**

**SEMINAR PRESENTATION Of 6th Sem  
Topics-**

**1. Environmental determinism and possibilism.**

**2. Modern ...evolution of geographical thinking in Germany.**

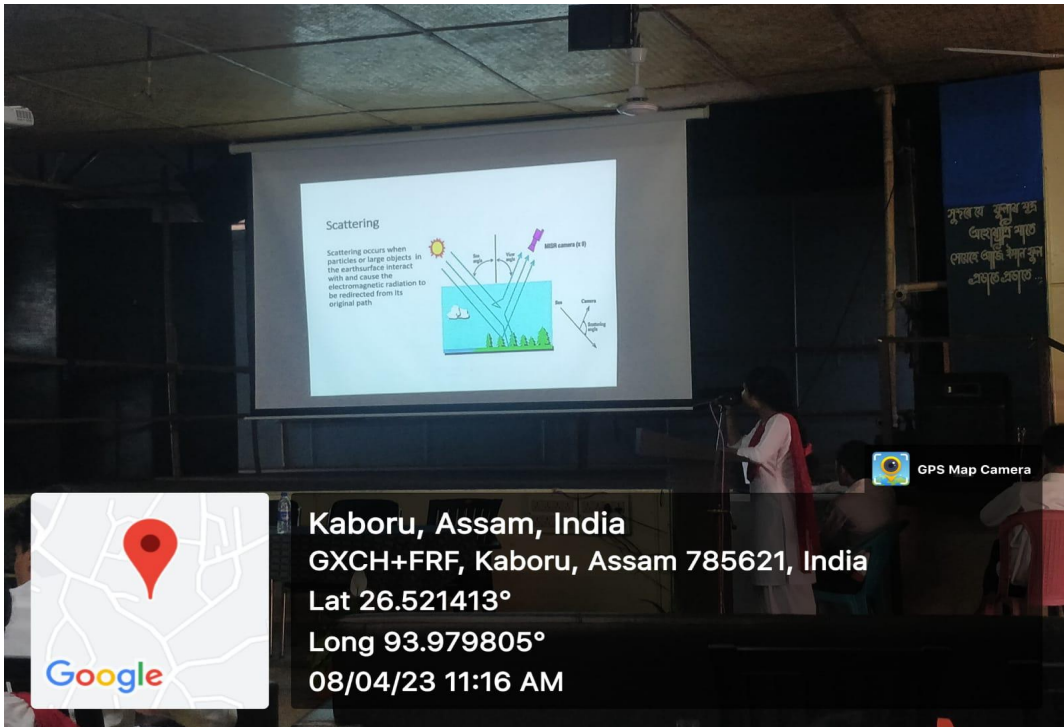
**3. Agricultural land use model.**

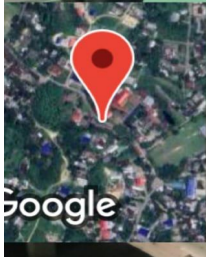
**4. Ocean floor topography.**

**5. Types of pricipitation.**

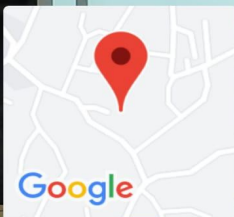
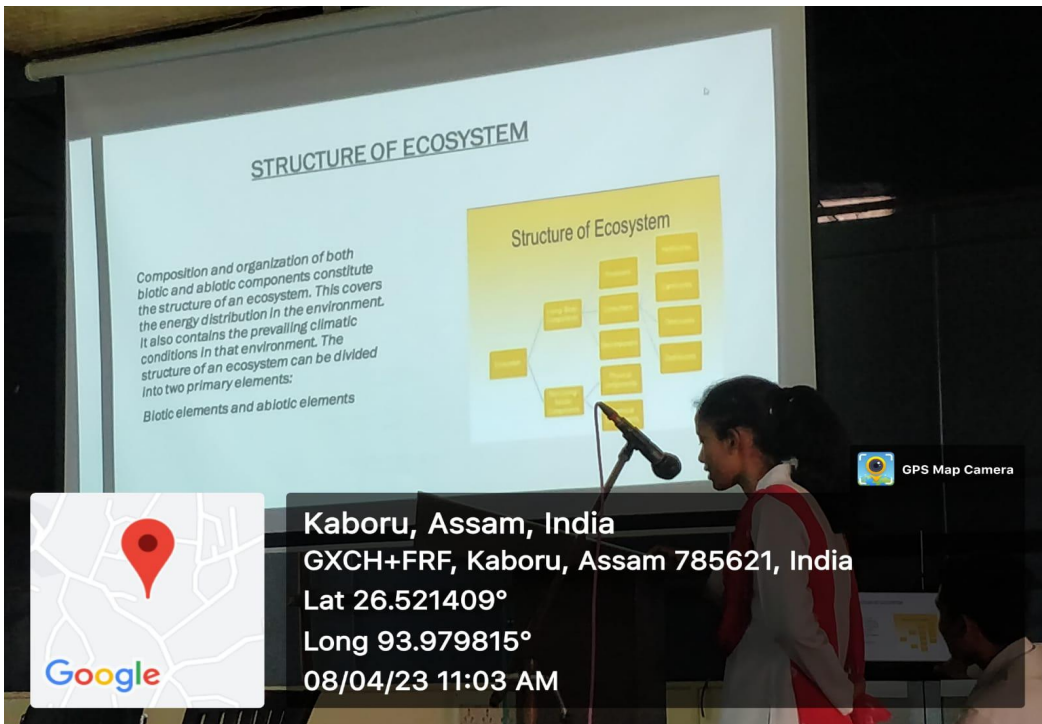
**6. Human impact on hydrological cycle.**

**7. Marine deposits.**

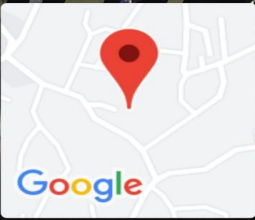
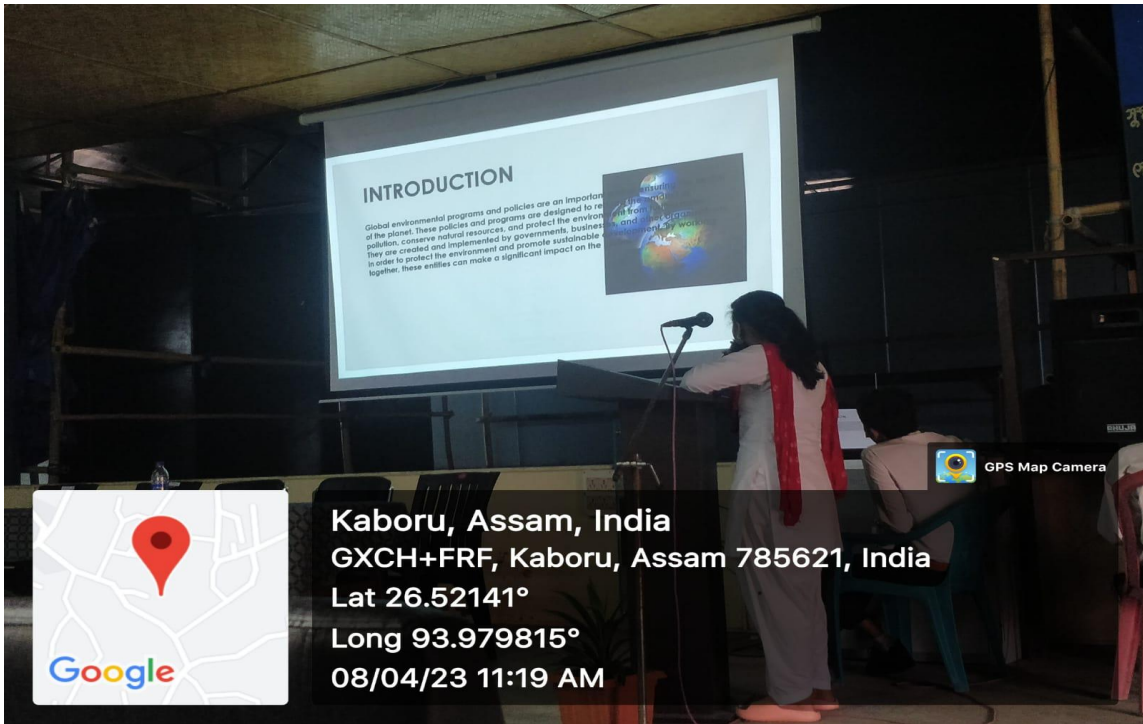




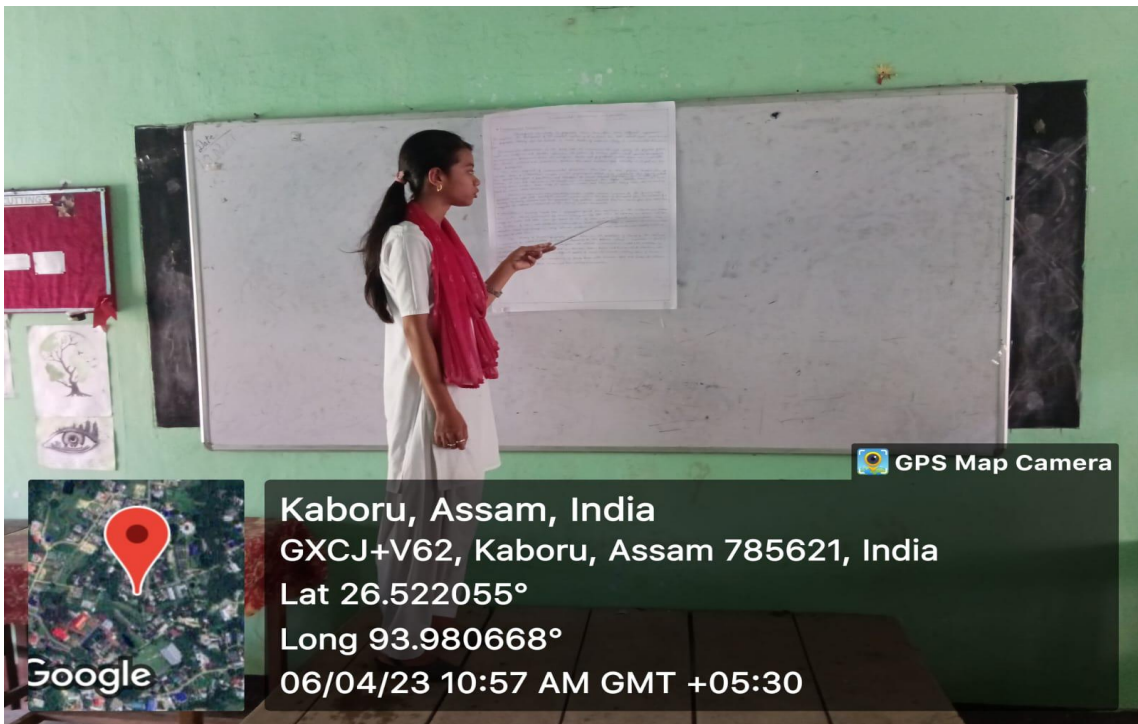
Kaboru, Assam, India  
GXCH+FRF, Kaboru, Assam 785621, India  
Lat 26.521153°  
Long 93.979316°  
06/04/23 11:21 AM GMT +05:30



Kaboru, Assam, India  
GXCH+FRF, Kaboru, Assam 785621, India  
Lat 26.521409°  
Long 93.979815°  
08/04/23 11:03 AM



**Kaboru, Assam, India**  
**GXCH+FRF, Kaboru, Assam 785621, India**  
**Lat 26.52141°**  
**Long 93.979815°**  
**08/04/23 11:19 AM**



**Kaboru, Assam, India**  
**GXCJ+V62, Kaboru, Assam 785621, India**  
**Lat 26.522055°**  
**Long 93.980668°**  
**06/04/23 10:57 AM GMT +05:30**